

# MAPQUEST.

## Trip to Ymca

1801 Scott St, Beatrice, NE 68310 - (402)

223-5266

27.99 miles - about 39 minutes

### Notes

Beatrice Meet - June 4th



**Mc Donald's - (402) 729-3123**  
**1429 K St, Fairbury, NE 68352**



1. Start out going **SOUTH** on **NE-15 / K ST** toward **US-136 / 14TH ST.**

go 0.0 mi



2. Turn **LEFT** onto **US-136 / 14TH ST.** Continue to follow **US-136 E.**

go 27.7 mi



3. Turn **RIGHT** onto **19TH ST / S 19TH ST.** Continue to follow **19TH ST.**

go 0.2 mi



4. Turn **LEFT** onto **SCOTT ST.**

go 0.0 mi



5. **1801 SCOTT ST** is on the **RIGHT.**

go 0.0 mi



**Ymca - (402) 223-5266**  
**1801 Scott St, Beatrice, NE 68310**

Total Travel Estimate : 27.99 miles - about 39 minutes

Route Map [Hide](#)



# MAPQUEST.

**Trip to 500 S Wilson St**  
 Wilber, NE 68465-3157  
 36.08 miles - about 1 hour

## Notes

Wilber Swim Meet - June 12th



**Mc Donald's - (402) 729-3123**  
 1429 K St, Fairbury, NE 68352



1. Start out going **SOUTH** on **NE-15 / K ST** toward **US-136 / 14TH ST.** go 0.0 mi



2. Turn **LEFT** onto **US-136 / 14TH ST.** Continue to follow **US-136.** go 10.4 mi



3. Turn **LEFT** onto **578TH AVE.** go 7.5 mi



4. **578TH AVE** becomes **S COUNTY RD.** go 0.5 mi



5. Turn **RIGHT** onto **NE-4.** go 4.1 mi



6. Turn **LEFT** onto **NE-103.** go 13.3 mi



7. Turn **LEFT** onto **W 6TH ST.** go 0.0 mi



8. Turn **RIGHT** onto **S WILSON ST.** go 0.0 mi



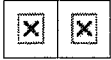
9. **500 S WILSON ST.** go 0.0 mi



**500 S Wilson St, Wilber, NE 68465-3157**

Total Travel Estimate : 36.08 miles - about 1 hour

Route Map [Hide](#)



# MAPQUEST.

## Trip to Clay Center City Pool

209 W Dexter St, Clay Center, KS 67432 -  
(785) 632-5149

62.86 miles - about 1 hour 50 minutes

### Notes

Clay Center Meet - June 19th



**Mc Donald's - (402) 729-3123**  
1429 K St, Fairbury, NE 68352



1. Start out going **SOUTH** on **NE-15 / K ST** toward **US-136 / 14TH ST**. Continue to follow **NE-15** (Crossing into **KANSAS**).

go 23.3 mi



2. Turn **LEFT** onto **US-36 / KS-15**.

go 6.3 mi



3. Turn **RIGHT** onto **KS-15 / S B ST**. Continue to follow **KS-15**.

go 32.1 mi



4. Turn **RIGHT** onto **US-24 / CRAWFORD ST**.

go 0.8 mi



5. Turn **LEFT** onto **C ST**.

go 0.0 mi



6. Turn **LEFT** onto **W DEXTER ST**.

go 0.2 mi



7. **209 W DEXTER ST** is on the **RIGHT**.

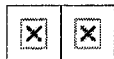
go 0.0 mi



**Clay Center City Pool - (785) 632-5149**  
209 W Dexter St, Clay Center, KS 67432

Total Travel Estimate : 62.86 miles - about 1 hour 50 minutes

Route Map [Hide](#)



# MAPQUEST.

Notes

Concordia Swim Meet - June 26th

## Trip to Concordia Swimming Pool

318 W 11th St, Concordia, KS 66901 - (785) 243-1150  
64.08 miles - about 1 hour 9 minutes



**Mc Donald's - (402) 729-3123**  
1429 K St, Fairbury, NE 68352



1. Start out going **SOUTH** on **NE-15 / K ST** toward **US-136 / 14TH ST.** go 0.0 mi



2. Turn **RIGHT** onto **US-136 / 14TH ST.** Continue to follow **US-136.** go 21.2 mi



3. Turn **LEFT** onto **US-81 S** (Crossing into **KANSAS**). go 42.2 mi



4. Turn **RIGHT** onto **E 11TH ST.** go 0.6 mi



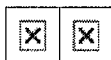
5. **318 W 11TH ST** is on the **LEFT.** go 0.0 mi



**Concordia Swimming Pool - (785) 243-1150**  
318 W 11th St, Concordia, KS 66901

Total Travel Estimate : 64.08 miles - about 1 hour 9 minutes

Route Map [Hide](#)



# MAPQUEST.

Trip to [1800-1899] E 14th St

York, NE 68467






73.92 miles - about 1 hour 21 minutes

## Notes

York Swim Meet (Relay) - June 30th  
York Swim Meet Invite - July 10th



**Mc Donald's - (402) 729-3123**  
1429 K St, Fairbury, NE 68352

- |   |  |            |
|---|--|------------|
|    | 1. Start out going <b>SOUTH</b> on <b>NE-15 / K ST</b> toward <b>US-136 / 14TH ST.</b>                   | go 0.0 mi  |
|   | 2. Turn <b>RIGHT</b> onto <b>US-136 / 14TH ST.</b> Continue to follow <b>US-136.</b>                     | go 21.2 mi |
|   | 3. Turn <b>RIGHT</b> onto <b>US-81 N.</b>  | go 49.3 mi |
|    | 4. Stay <b>STRAIGHT</b> to go onto <b>S LINCOLN AVE.</b>   | go 1.4 mi  |
|    | 5. Turn <b>RIGHT</b> onto <b>E 2ND ST / 2ND ST.</b> Continue to follow <b>E 2ND ST.</b>                  | go 0.3 mi  |
|    | 6. Turn <b>LEFT</b> onto <b>N EAST AVE.</b>  | go 0.0 mi  |
|    | 7. Turn <b>RIGHT</b> onto <b>E 2ND ST.</b>   | go 0.5 mi  |
|    | 8. Turn <b>LEFT</b> onto <b>N DELAWARE AVE / DELAWARE AVE.</b> Continue to follow <b>N DELAWARE AVE.</b> | go 0.8 mi  |
|    | 9. Turn <b>RIGHT</b> onto <b>E 14TH ST.</b>  | go 0.4 mi  |
|    | 10. <b>E 14TH ST.</b>  | go 0.0 mi  |



**[1800-1899] E 14th St, York, NE 68467**

Total Travel Estimate : 73.92 miles - about 1 hour 21 minutes